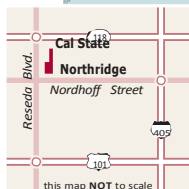


# Campus Map



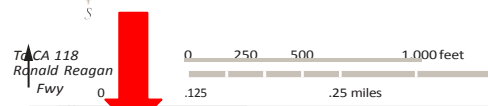
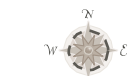
CALIFORNIA STATE UNIVERSITY NORTHRIDGE

18111 Nordhoff Street · Northridge, CA 91330  
 Information: 818.677.1200 · Police Services: 818.677.2111  
 www.csun.edu



## LEGEND

- Parking
- Event Sites
- Police Services
- Metered/Pay-By-Space
- Employee Only
- Access Paratransit Pick-up/Drop-off
- Emergency Blue Light Phone
- Electric Vehicle Charging Station



- | Building Name | Grid Location   |
|---------------|---|
| AK            | Addie Klotz Student Health Center—F3                                      |
| AA            | Asian American Activities Center—B6                                       |
| AC            | Art and Design Center—D6  |
|               | MFA Studios [AC]—D6   |
| AG            | Art Gallery—D6  |
|               | Armer Screening Room[MZ100]—D2  |
| AR            | Arbor Grill—D5  |
| BB            | Bookstein Hall—C5   |
| BC            | The Abbott and Linda Brown Western Center for Adaptive Aquatic Therapy—F5 |
|               | Baseball Field—F7   |
| BH            | Bayramian Hall—C4   |
| BL            | BlackHouse—B6   |
| BP            | Donald Bianchi Planetarium—E3   |
|               | Campus Theatre[NH100]—C1  |
| CC            | Children's Center—B6  |
| CH            | Chicano House—D5  |
| CP            | Central Plant—C6  |
| CPS           | Community Policing Substation—G7  |
| CR            | Chaparral Hall—F3   |
| CS            | Citrus Hall—E3  |
| CSC           | Campus Store Complex—E2   |
| CY            | Cypress Hall—D1   |
|               | Recital Hall [CY158]  |
| EA            | Education Administration—C5   |
| ED            | Education—C5  |
|               | East Field—G5   |
| EH            | Eucalyptus Hall—E3  |
| EU            | Extended University Commons—B4  |
| FC            | Fuel Cell—F3  |
| FT            | Fitness Center/Nautilus—E6  |
|               | Golf—G6   |
| GR            | Greenhouse—F3   |
| GS            | Grand Salon—F4  |
|               | High Ropes Challenge Course (HRCC)—E6                                     |
| IA            | Intercollegiate Athletics Office—F5                                       |
| JA            | C.R. Johnson Auditorium—D5  |
| JC            | Jeanne Chisholm Hall/NCOD—F2  |
| JD            | Jacaranda Hall—E5   |
| JP            | Jogging Path—E6   |
| JR            | Jerome Richfield Hall—C3  |
|               | KCSN 88.5 [LA380]—E1  |
| LA            | Kurland Lecture Hall—E1   |
| LH            | Laurel Hall, Alumni Relations—D5  |
| LL            | Lilac Hall—D5   |
| LO            | Live Oak Hall—E3  |
| LS            | Child and Family Studies Lab School—B6                                    |
| MG            | Magnolia Hall—E4  |
|               | Matadome[RE140]—F5  |
| MH            | Monterey Hall—G1  |
| MT            | Matador Hall—E6   |
| MZ            | Manzanita Hall—D2   |
|               | Armer Screening Room [MZ100]  |
| NA            | Charles H. Noski Auditorium—C5  |
|               | North Field—F6  |
| NH            | Nordhoff Hall—C1  |
|               | Little Theatre [NH121]—C1   |
|               | Magnolia Hall—E4  |
|               | Campus Theatre [NH100]  |
| OGB           | Orange Grove Bistro—F1  |
| OV            | Delmar T. Oviatt Library—D4   |
| OWC           | Oasis Wellness Center—F4  |
| PH            | Plaza del Sol Performance Hall—F4   |
| PPM           | Physical Plant Mgmt./Corp. Yard—C6  |
| PS            | Police Services—B3  |
|               | Rainforest—F3   |
| RE            | Redwood Hall—F5   |
|               | Matadome[RE140]—F5  |
|               | Pools—F5  |
|               | Racquetball Courts—F5   |
|               | Recital Hall [CY158]—D1   |
|               | Sand Volleyball—G6  |
|               | Softball Field—F6   |
| SB            | Sustainability Center—F4  |
| SC            | Sierra Center—C3  |
| SG            | Sagebrush Hall—E5   |
| SH            | Sierra Hall—C3  |
|               | Whitsett Room [SH451]   |
| SN            | Santa Susana Hall—D2  |
|               | Soccer Practice Field—F7  |
| SQ            | Soccer Plaza & Field—G6   |
|               | Sequoia Hall—E4   |
| SRC           | Student Recreation Center—G4  |
| ST            | Sierra Tower—C3   |
|               | Track—F8  |
|               | Transit Station—B4  |
| TH            | Experimental Theatre—E1   |
|               | Tennis Courts—G6  |
| UN            | University Hall—B4  |
| UP            | University Park Apartments—F-G, 8-9                                       |
| USU           | University Student Union—F4   |
| UV            | University Village Apartments—G11   |
| VPAC          | Valley Performing Arts Center—E1  |
|               | Whitsett Room [SH451]—C3  |
| WC            | Women's Center—B6   |

To US 101 Ventura Fwy

To I 405 San Diego Fwy

Cartography: David Deis, Department of Geography • College of Social & Behavioral Sciences • Summer, 2017